

DRAFT - South Kesteven District Council Civil Enforcement Off-Street Parking Places Order 2012

**SCHEDULE – PART I**

NAME OF PARKING PLACE	POSITION IN WHICH VEHICLES MAY WAIT	CLASSES OF VEHICLES	DAYS OF OPERATION OF PARKING PLACES	HOURS OF OPERATION OF PARKING PLACE	MAXIMUM PERIOD FOR WHICH VEHICLES MAY WAIT	SCALE OF CHARGES
(1)	(2)	(3)	(4)	(5)	(6)	(7)
North Street Car Park Stamford	Wholly within a parking bay	Any of the following having a height of less than 6'6":- (i) Motor cars within the provisions of Section 136(2)(a) of the Act (ii) Motor cycles as defined in Section 136(4) of the Act (iii) Motor vehicles constructed or adapted for use for the conveyance of goods or burden, the unladen weight of which does not exceed 1½ tonnes (iv) Invalid carriages	Monday to Saturday Inclusive	8.00 a.m. – 6.00 p.m.	10 hours	Up to 30 mins - £0.50 0 – 1 hour - £0.80 0 – 2 hours - £1.30 0 – 3 hours - £1.80 0 – 4 hours - £3.00 Over 4 hours - £4.00
Bath Row Car Park Stamford (including the river front parking)	"	"	"	"	"	"
St. Leonards Street Car Park, Stamford	"	"	"	"	"	"
Scotgate Car Park Stamford	"	"	"	"	"	"

NAME OF PARKING PLACE	POSITION IN WHICH VEHICLES MAY WAIT	CLASSES OF VEHICLES	DAYS OF OPERATION OF PARKING PLACES	HOURS OF OPERATION OF PARKING PLACE	MAXIMUM PERIOD FOR WHICH VEHICLES MAY WAIT	SCALE OF CHARGES
(1) Wharf Road Car Park Stamford	(2) Wholly within a parking bay	(3) Any of the following having a height of less than 6'6" :- (i) Motor cars within the provisions of Section 136(2)(a) of the Act (ii) Motor cycles as defined in Section 136(4) of the Act (iii) Motor vehicles constructed or adapted for use for the conveyance of goods or burden, the unladen weight of which does not exceed 1½ tonnes (iv) Invalid carriages	(4) Monday to Saturday Inclusive	(5) 8.00 a.m. – 6.00 p.m.	(6) 10 hours	(7) Up to 3 hours - £1.80 Up to 4 hours - £2.50 ALL DAY - £3.00
Cattle Market Car Park Stamford	"	"	"	"	"	"
Cattle Market Car Park Stamford	Within one or more parking bays	Coaches	Every Day	24 hours	24 hours	£10.00 per 24 hours or part thereof

NAME OF PARKING PLACE	POSITION IN WHICH VEHICLES MAY WAIT	CLASSES OF VEHICLES	DAYS OF OPERATION OF PARKING PLACES	HOURS OF OPERATION OF PARKING PLACE	MAXIMUM PERIOD FOR WHICH VEHICLES MAY WAIT	SCALE OF CHARGES
(1) Welham Street Car Park Grantham Levels 1 and 2	(2) Wholly within a parking bay	(3) Any of the following having a height of less than 6'6":- (i) Motor cars within the provisions of Section 136(2)(a) of the Act (ii) Motor cycles as defined in Section 136(4) of the Act (iii) Motor vehicles constructed or adapted for use for the conveyance of goods or burden, the unladen weight of which does not exceed 1½ tonnes (iv) Invalid carriages	(4) Monday to Saturday inclusive	(5) 8.00 a.m. – 6.00 p.m.	(6) 10 hours	(7) Up to 30 mins - £0.50 0 - 1 hour - £0.80 0 - 2 hours - £1.30 0 - 3 hours - £1.80 0 - 4 hours - £3.00 Over 4 hours - £4.00
Welham Street Car Park Grantham Levels 3,4,5, and 6	"	"	"	"	"	Up to 3 hours - £1.80 Up to 4 hours - £2.50 ALL DAY - £3.00

NAME OF PARKING PLACE	POSITION IN WHICH VEHICLES MAY WAIT	CLASSES OF VEHICLES	DAYS OF OPERATION OF PARKING PLACES	HOURS OF OPERATION OF PARKING PLACE	MAXIMUM PERIOD FOR WHICH VEHICLES MAY WAIT	SCALE OF CHARGES
(1)	(2)	(3)	(4)	(5)	(6)	(7)
Conduit Lane Car Park Grantham	Wholly within a parking bay	Any of the following having a height of less than 6'6":- (i) Motor cars within the provisions of Section 136(2)(a) of the Act (ii) Motor cycles as defined in Section 136(4) of the Act (iii) Motor vehicles constructed or adapted for use for the conveyance of goods or burden, the unladen weight of which does not exceed 1½ tonnes (iv) Invalid carriages	Monday to Saturday Inclusive	8.00 a.m. – 6.00 p.m.	10 hours	Up to 3 hours - £1.80 Up to 4 hours - £2.50 ALL DAY - £3.00
Guildhall Street Car Park (Greenwoods Row), Grantham	"	"	"	"	"	Up to 30 mins - £0.50 0 - 1 hour - £0.80 0 - 2 hours - £1.30 0 - 3 hours - £1.80 0 - 4 hours - £3.00 Over 4 hours - £4.00
Watgate Car Park Grantham	"	"	"	"	"	"

NAME OF PARKING PLACE	POSITION IN WHICH VEHICLES MAY WAIT	CLASSES OF VEHICLES	DAYS OF OPERATION OF PARKING PLACES	HOURS OF OPERATION OF PARKING PLACE	MAXIMUM PERIOD FOR WHICH VEHICLES MAY WAIT	SCALE OF CHARGES
(1) Council Offices Car Park St Catherine's Road Grantham	(2) Wholly within a parking bay	(3) Any of the following having a height of less than 6'6":- (i) Motor cars within the provisions of Section 136(2)(a) of the Act (ii) Motor cycles as defined in Section 136(4) of the Act (iii) Motor vehicles constructed or adapted for use for the conveyance of goods or burden, the unladen weight of which does not exceed 1½ tonnes (iv) Invalid carriages	(4) Saturdays Only	(5) 8.00 a.m. – 6.00 p.m.	(6) 10 hours	(7) Up to 30 mins - £0.50 0 - 1 hour - £0.80 0 - 2 hours - £1.30 0 - 3 hours - £1.80 0 - 4 hours - £3.00 Over 4 hours - £4.00
Wharf Road Multi Storey Car Park Grantham	"	"	Monday to Saturday Inclusive	"	"	Up to 30 mins - £0.50 0 - 1 hour - £0.80 0 - 2 hours - £1.30 0 - 3 hours - £1.80 0 - 4 hours - £6.00 Over 4 hours - £8.00

## SCHEDULE

### PART II

Each area of land:

Car park at Wyndham Park Hill Avenue Grantham Lincolnshire more particularly delineated edged red on attached plan "A"

Car park at Dysart Park Bridge End Road Grantham Lincolnshire more particularly delineated edged red on attached plan "B"

Car park at Trent Road adjacent to the Rose and Castle Public House Grantham Lincolnshire more particularly delineated edged red on attached plan "C"

Car park at The Meres Leisure Centre and Sports Stadium on Trent Road Grantham Lincolnshire more particularly delineated edged red on attached plan "D"

Car park at Arnoldfield Gonerby Hill Foot Grantham Lincolnshire more particularly delineated edged red on attached plan "E"

### PART III

*£70.00 (£35.00 where paid within 14 days; £105 if paid after service of charge certificate)*

1. Using a vehicle in a parking place in connection with the sale or offering or exposing for sale of goods when prohibited
2. Parked in a restricted area in a car park
3. Parked in a disabled person's parking space without clearly displaying a valid disabled person's badge
4. Parked in a car park or area not designated for that class of vehicle
5. Parked causing an obstruction

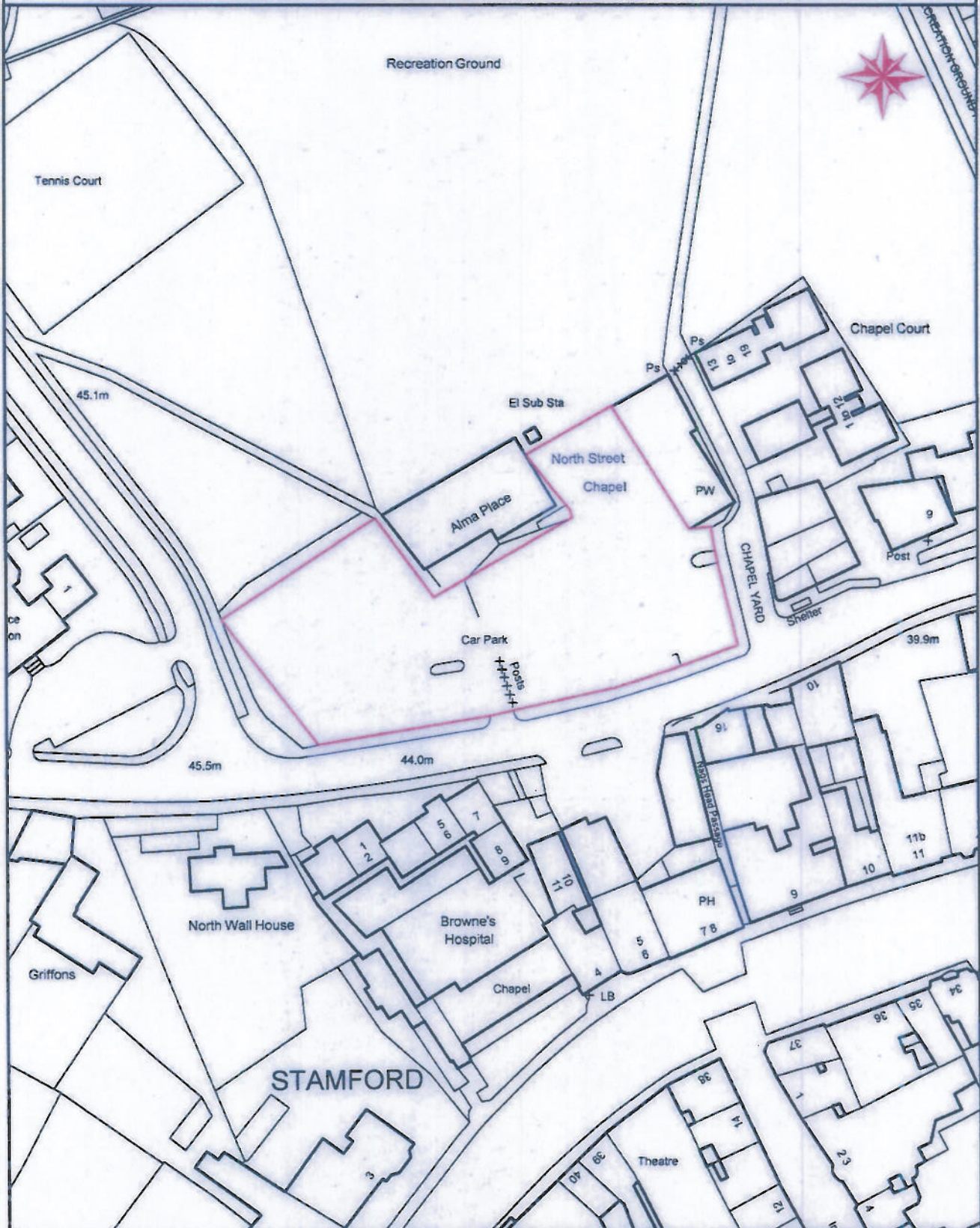
*£50.00 (£25.00 where paid within 14 days; £105 if paid after service of charge certificate)*


1. For parking without displaying a valid parking ticket; that is without paying to park, or parking after expiry of paid time and for parking without clearly displaying of disabled parking clock or any other parking ticket
2. Parking beyond the bay markings
3. Parking for a purpose other than that permitted
4. Parking with the engine running

#### CHARGES FOR THE REMOVAL STORAGE AND DISPOSAL OF VEHICLES

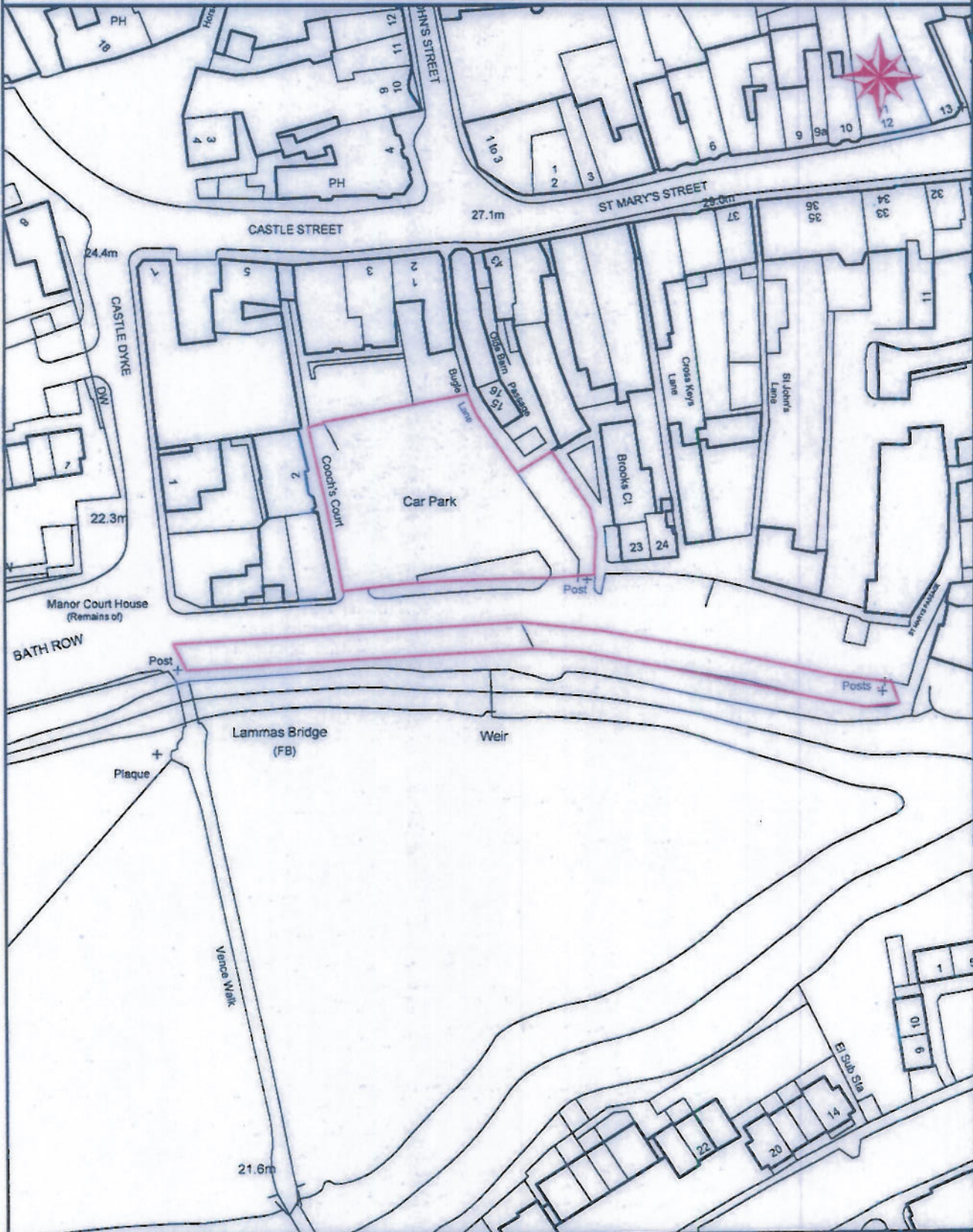
1. Removal - £105.00
2. Storage - £12.00 per day
3. Disposal - £50.00


# NORTH STREET STAMFORD



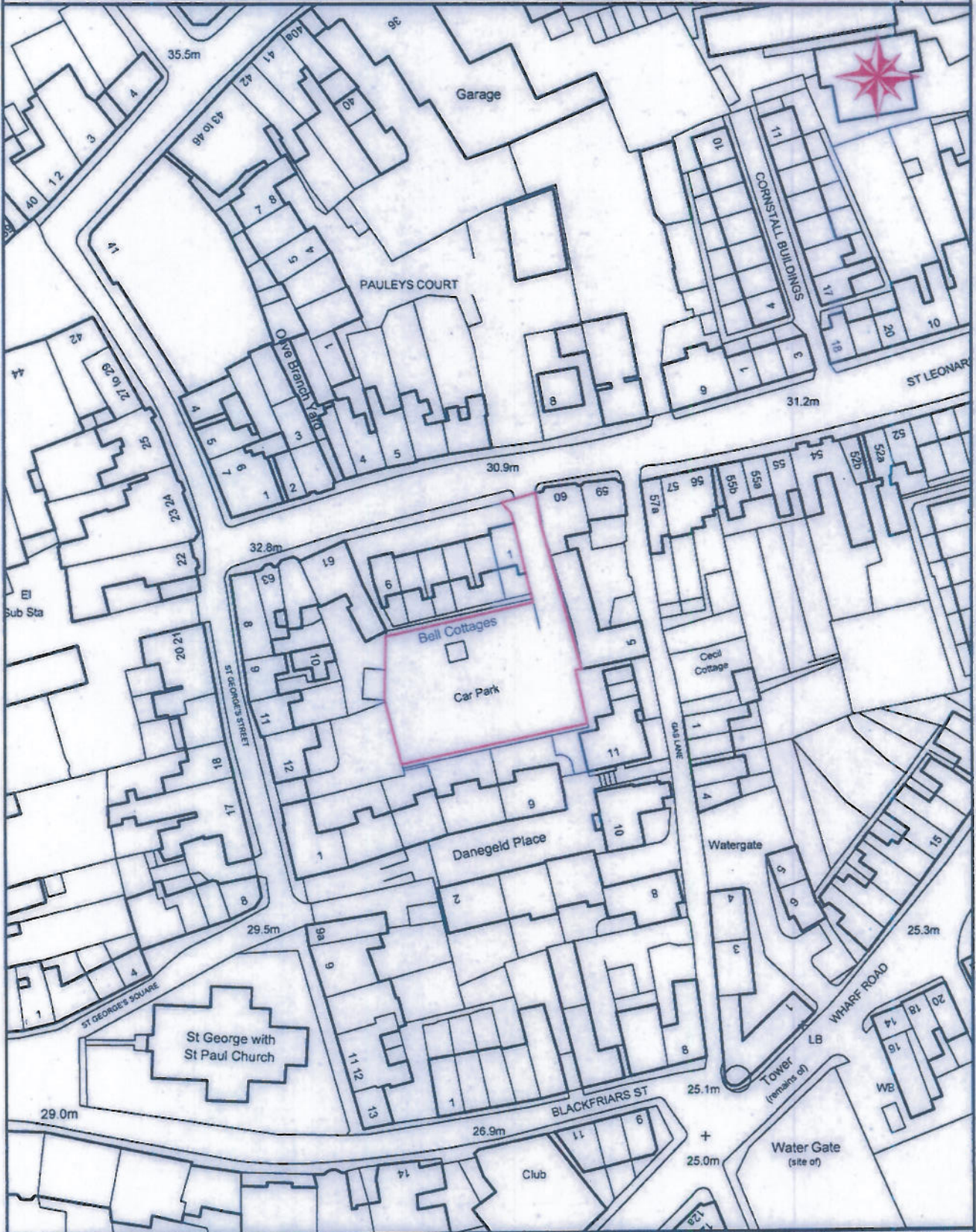
	<b>Details</b> Plotting in MapInfo made easier		Rev No.	Based on the Ordnance Survey mapping with the permission of the Controller of Her Majesty's Stationery Office Crown copyright. Unauthorised reproduction infringes Crown copyright and may lead to prosecution or civil proceedings.  South Kesteven District Council 100018062 Aligned Assets Limited Links One, Links Business Centre Old Woking Road, Old Woking Surrey, GU22 8BF  <a href="http://www.aligned-assets.co.uk">www.aligned-assets.co.uk</a>
	Drawn by	Scale 1:1000	Date 04/05/12	
	File Pathname / Project / Drawing No.			

# BATH ROW STAMFORD



	<b>Details</b> Plotting in MapInfo made easier		<b>Rev No.</b> [ ]	Based on the Ordnance Survey mapping with the permission of the Controller of Her Majesty's Stationery Office Crown copyright. Unauthorised reproduction infringes Crown copyright and may lead to prosecution or civil proceedings.  South Kesteven District Council 100018662 Aligned Assets Limited Links One, Links Business Centre Old Woking Road, Old Woking Surrey, GU22 8BF <a href="http://www.aligned-assets.co.uk">www.aligned-assets.co.uk</a>
	<b>Drawn by</b> [ ]	<b>Scale</b> 1:1000	<b>Date</b> 04/05/12	
	<b>File Pathname / Project / Drawing No.</b> [ ]			

# ST LEONARDS STREET STAMFORD



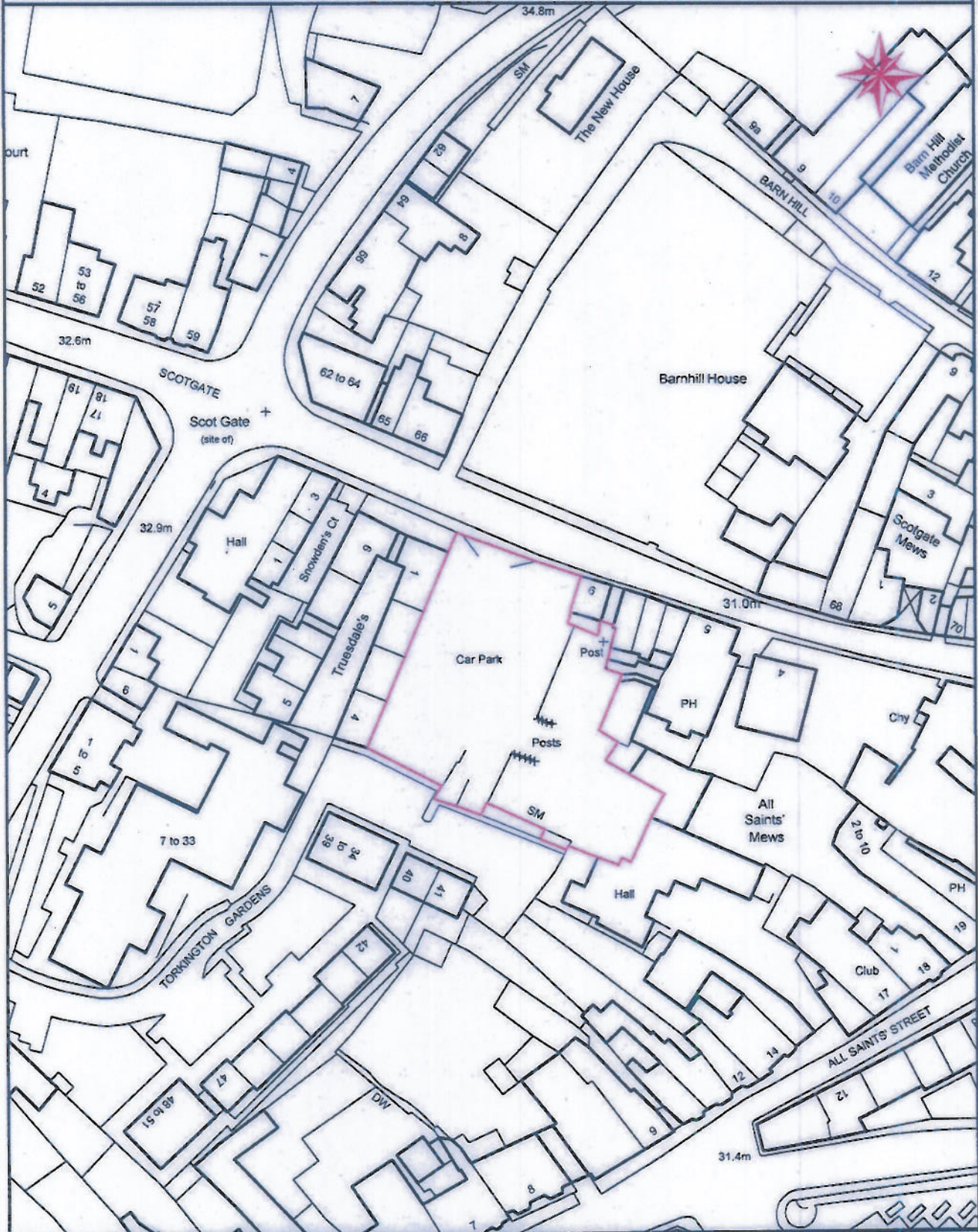
Details		Rev No.
Plotting in Mapinfo made easier		
Drawn by	Scale	Date
	1:1000	04/05/12
File Pathname / Project / Drawing No.		


Based on the Ordnance Survey mapping with the permission of the Controller of Her Majesty's Stationery Office Crown copyright. Unauthorised reproduction infringes Crown copyright and may lead to prosecution or civil proceedings.

South Kesteven District Council 100010652  
 Aligned Assets Limited  
 Links One, Links Business Centre  
 Old Woking Road, Old Woking  
 Surrey, GU22 8BF

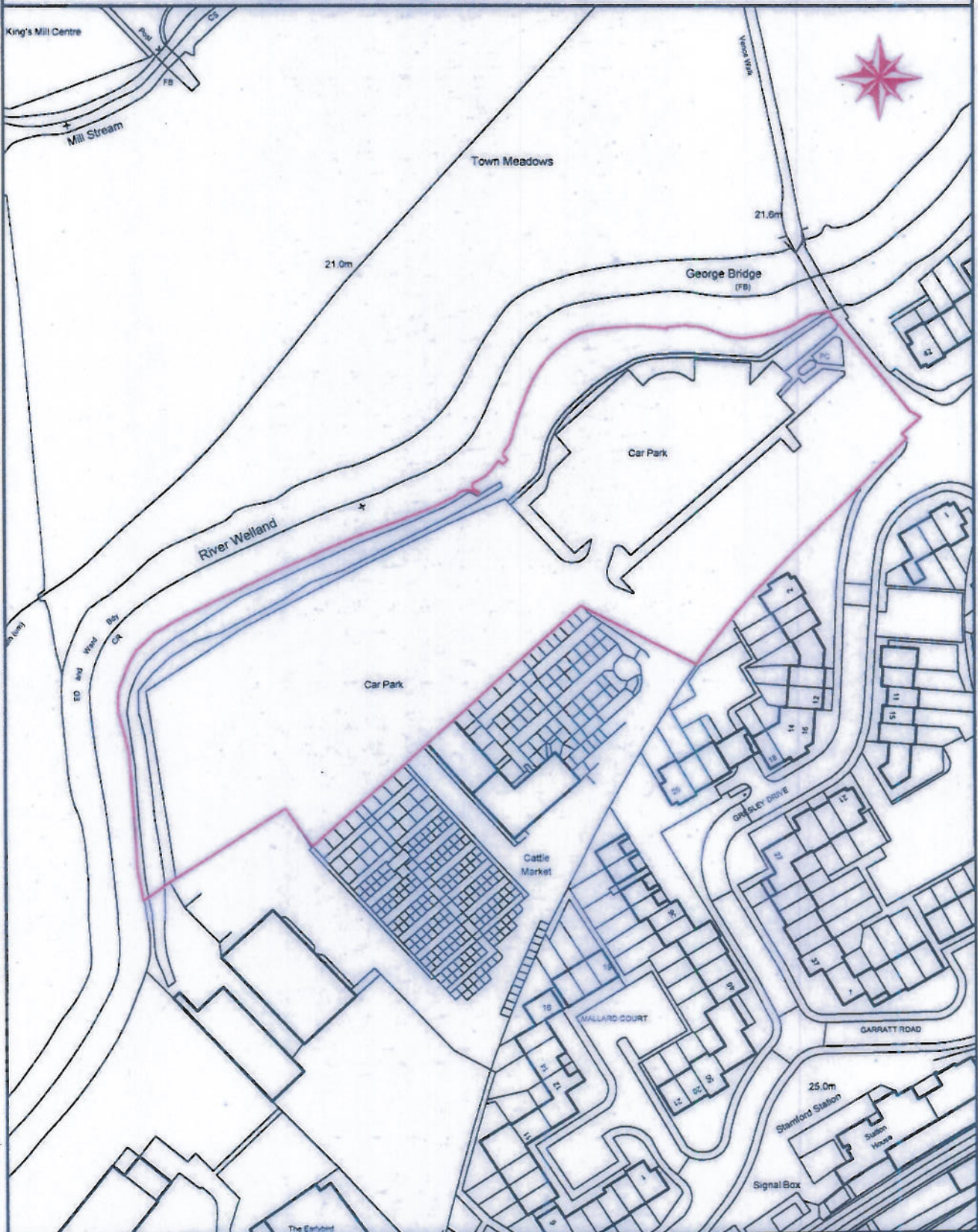
[www.aligned-assets.co.uk](http://www.aligned-assets.co.uk)

# SCOTGATE STAMFORD



	<b>Details</b> Plotting in MapInfo made easier		<b>Rev No.</b> [ ]	Based on the Ordnance Survey mapping with the permission of the Controller of Her Majesty's Stationery Office Crown copyright. Unauthorised reproduction infringes Crown copyright and may lead to prosecution or civil proceedings.  South Kesteven District Council 100018662 Aligned Assets Limited Links One, Links Business Centre Old Woking Road, Old Woking Surrey, GU22 8BF  <a href="http://www.aligned-assets.co.uk">www.aligned-assets.co.uk</a>
	<b>Drawn by</b> [ ]	<b>Scale</b> 1:1000	<b>Date</b> 04/05/12	
	<b>File Pathname / Project / Drawing No.</b> [ ]			

# CATTLE MARKET STAMFORD



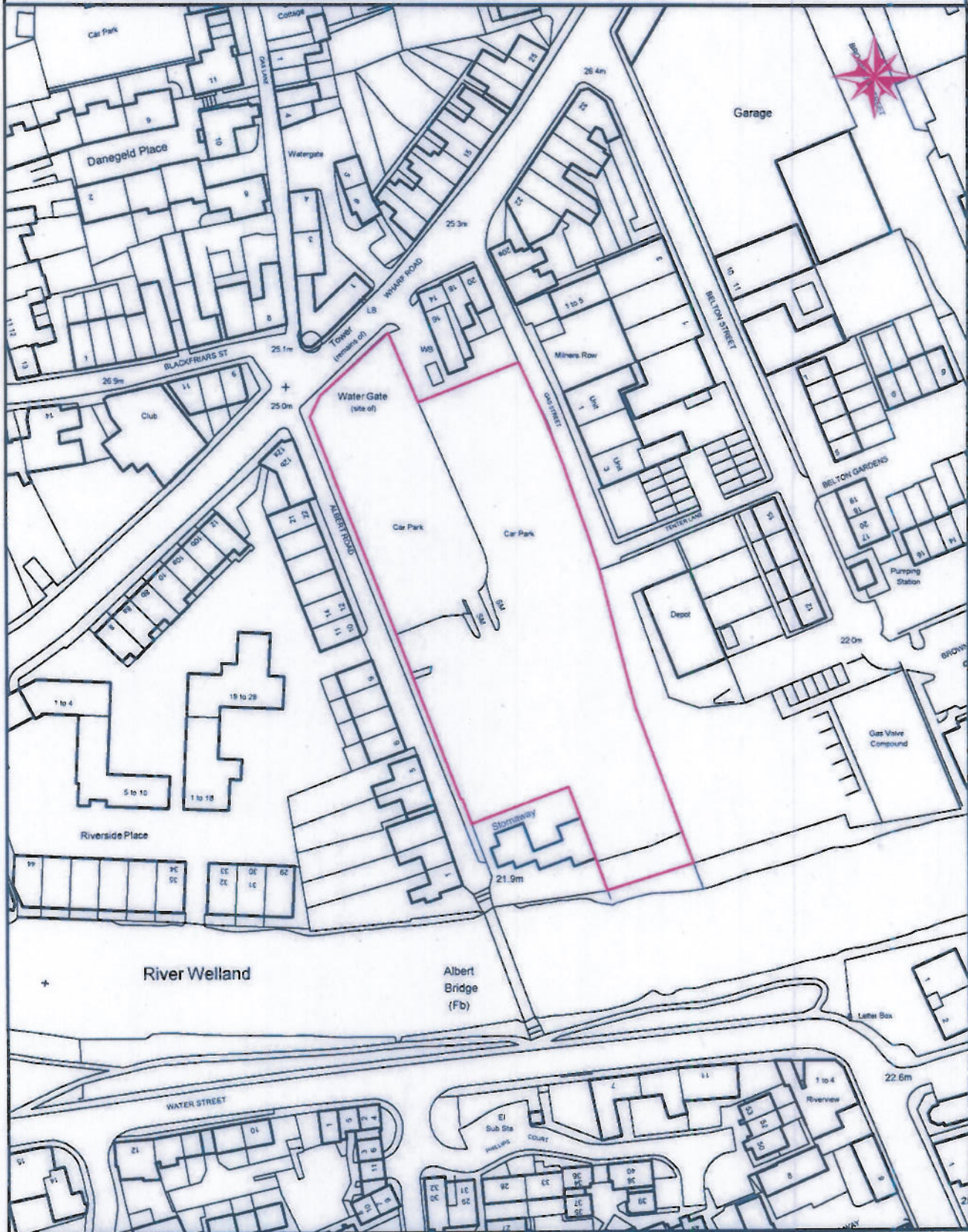
<b>Details</b>			<b>Rev No.</b>
Plotting in MapInfo made easier			
<b>Drawn by</b>	<b>Scale</b>	<b>Date</b>	
	1:1250	04/05/12	
<b>File Pathname / Project / Drawing No.</b>			

Based on the Ordnance Survey mapping with the permission of the Controller of Her Majesty's Stationery Office Crown copyright. Unauthorised reproduction infringes Crown copyright and may lead to prosecution or civil proceedings.

South Kesteven District Council 100018662  
 Aligned Assets Limited  
 Links One, Links Business Centre  
 Old Woking Road, Old Woking  
 Surrey, GU22 8BF

[www.aligned-assets.co.uk](http://www.aligned-assets.co.uk)

# WHARF ROAD STAMFORD



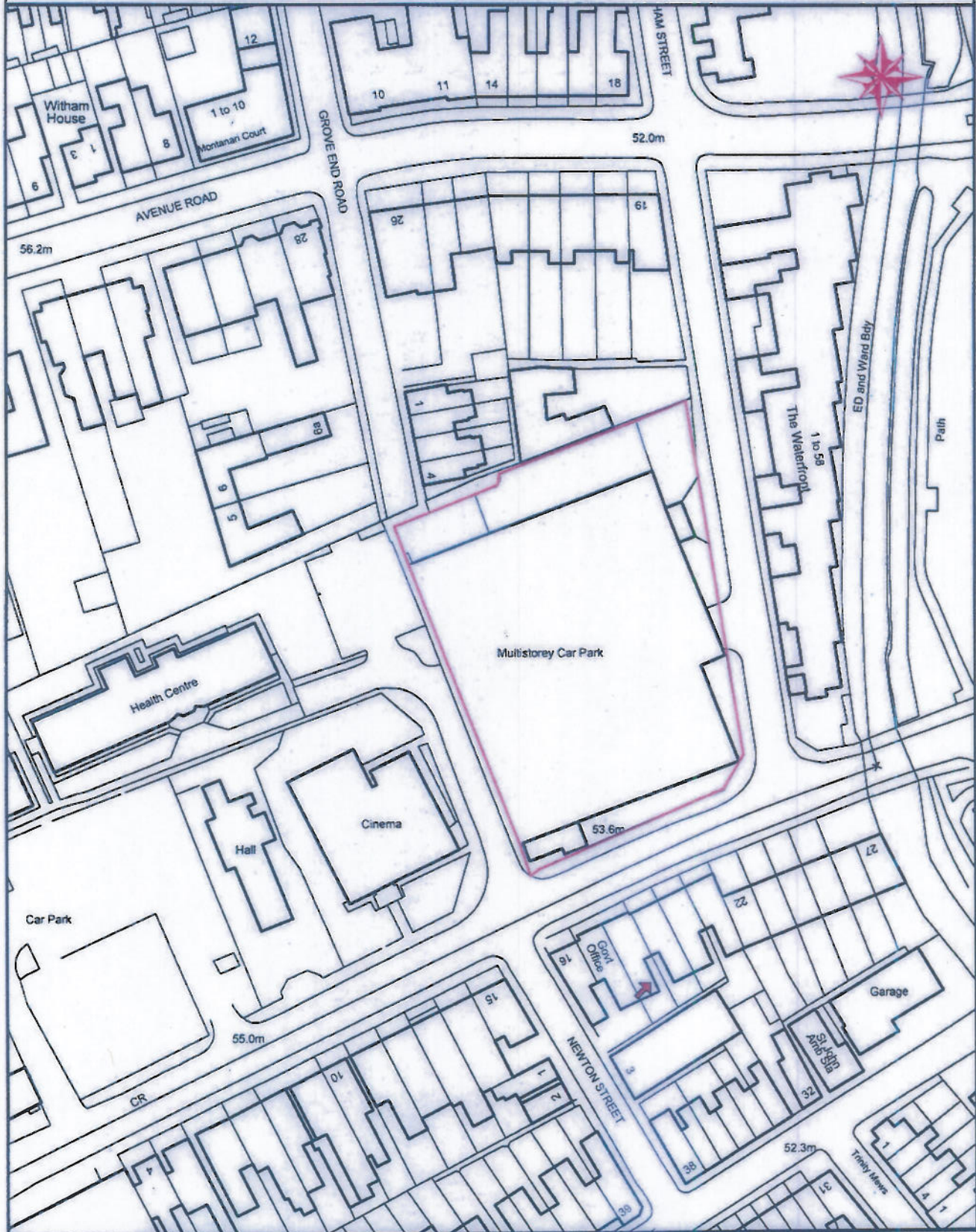
<b>Details</b>			<b>Rev No.</b>
Plotting in Mapinfo made easier			
<b>Drawn by</b>	<b>Scale</b>	<b>Date</b>	
	1:1000	18/05/12	
<b>File Pathname / Project / Drawing No.</b>			

Based on the Ordnance Survey mapping with the permission of the Controller of Her Majesty's Stationery Office Crown copyright. Unauthorised reproduction infringes Crown copyright and may lead to prosecution or civil proceedings.

South Kesteven District Council 10001862  
 Aligned Assets Limited  
 Links One, Links Business Centre  
 Old Woking Road, Old Woking  
 Surrey, GU22 8BF

[www.aligned-assets.co.uk](http://www.aligned-assets.co.uk)

# WELHAM STREET GRANTHAM

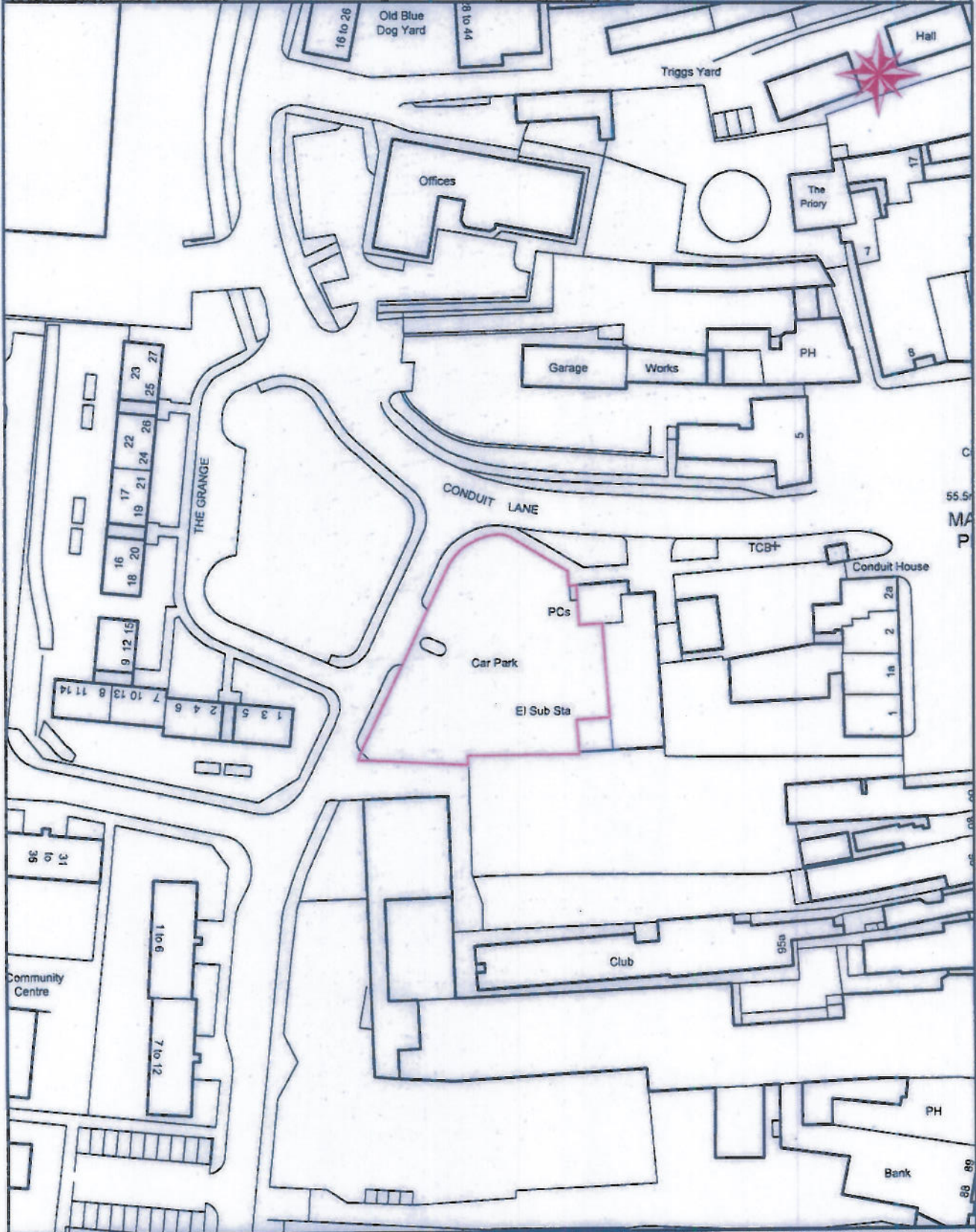


<b>Details</b> Plotting in MapInfo made easier		<b>Rev No.</b> 1
<b>Drawn by</b> [Blank]	<b>Scale</b> 1:1000	<b>Date</b> 04/05/12
<b>File Pathname / Project / Drawing No.</b> [Blank]		

Based on the Ordnance Survey mapping with the permission of the Controller of Her Majesty's Stationery Office Crown copyright. Unauthorised reproduction infringes Crown copyright and may lead to prosecution or civil proceedings.

South Kesteven District Council 100018062  
 Aligned Assets Limited  
 Links One, Links Business Centre  
 Old Woking Road, Old Woking  
 Surrey, GU22 8BF  
[www.aligned-assets.co.uk](http://www.aligned-assets.co.uk)

# CONDUIT LANE GRANTHAM



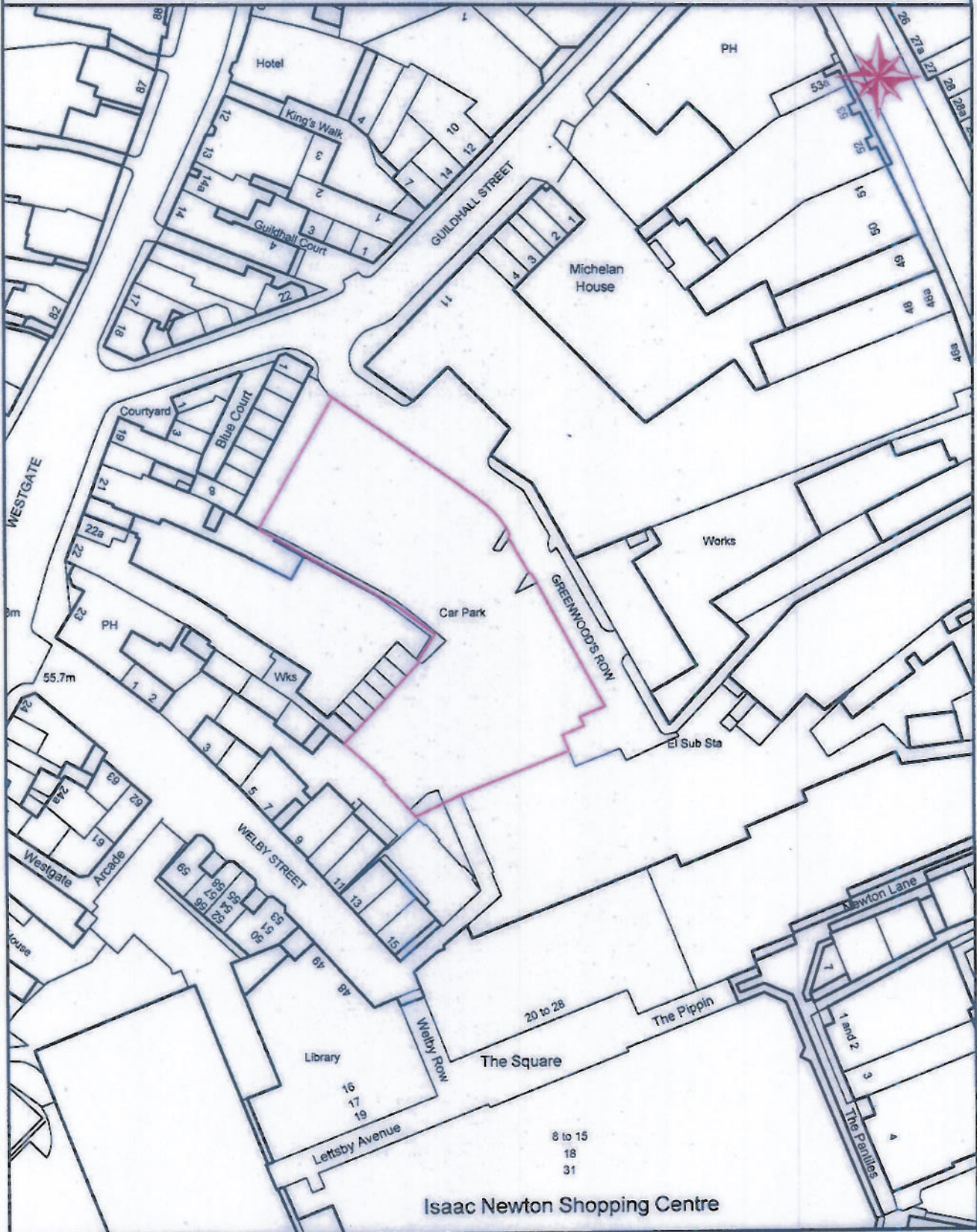
Details			Rev No.
Plotting in MapInfo made easier			
Drawn by	Scale	Date	
	1:1000	04/05/12	
File Pathname / Project / Drawing No.			

Based on the Ordnance Survey mapping with the permission of the Controller of Her Majesty's Stationery Office Crown copyright. Unauthorised reproduction infringes Crown copyright and may lead to prosecution or civil proceedings.


South Kesteven District Council 100018662  
 Aligned Assets Limited  
 Links One, Links Business Centre  
 Old Woking Road, Old Woking  
 Surrey, GU22 8BF

[www.aligned-assets.co.uk](http://www.aligned-assets.co.uk)

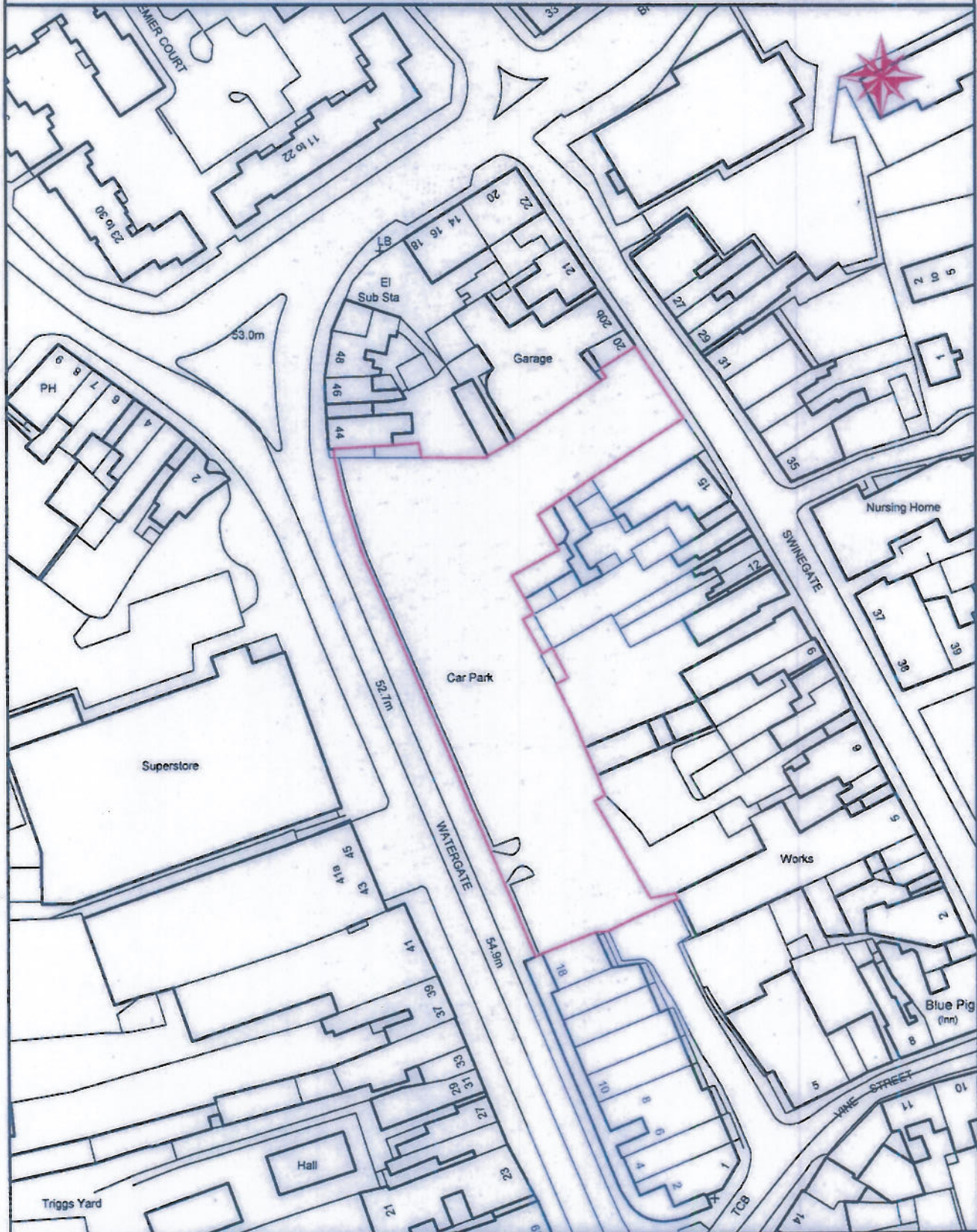
# GUILDHALL STREET (GREENWOODS ROW) GRANTHAM



## Isaac Newton Shopping Centre

	<b>Details</b> Plotting in MapInfo made easier		<b>Rev No.</b> [ ]	Based on the Ordnance Survey mapping with the permission of the Controller of Her Majesty's Stationery Office Crown copyright. Unauthorised reproduction infringes Crown copyright and may lead to prosecution or civil proceedings.  South Kesteven District Council 100018662 Aligned Assets Limited Links One, Links Business Centre Old Woking Road, Old Woking Surrey, GU22 8BF  <a href="http://www.aligned-assets.co.uk">www.aligned-assets.co.uk</a>	
	<b>Drawn by</b> [ ]	<b>Scale</b> 1:1000	<b>Date</b> 04/05/12		<b>File Pathname / Project / Drawing No.</b> [ ]
	[ ]				

# WATERGATE GRANTHAM

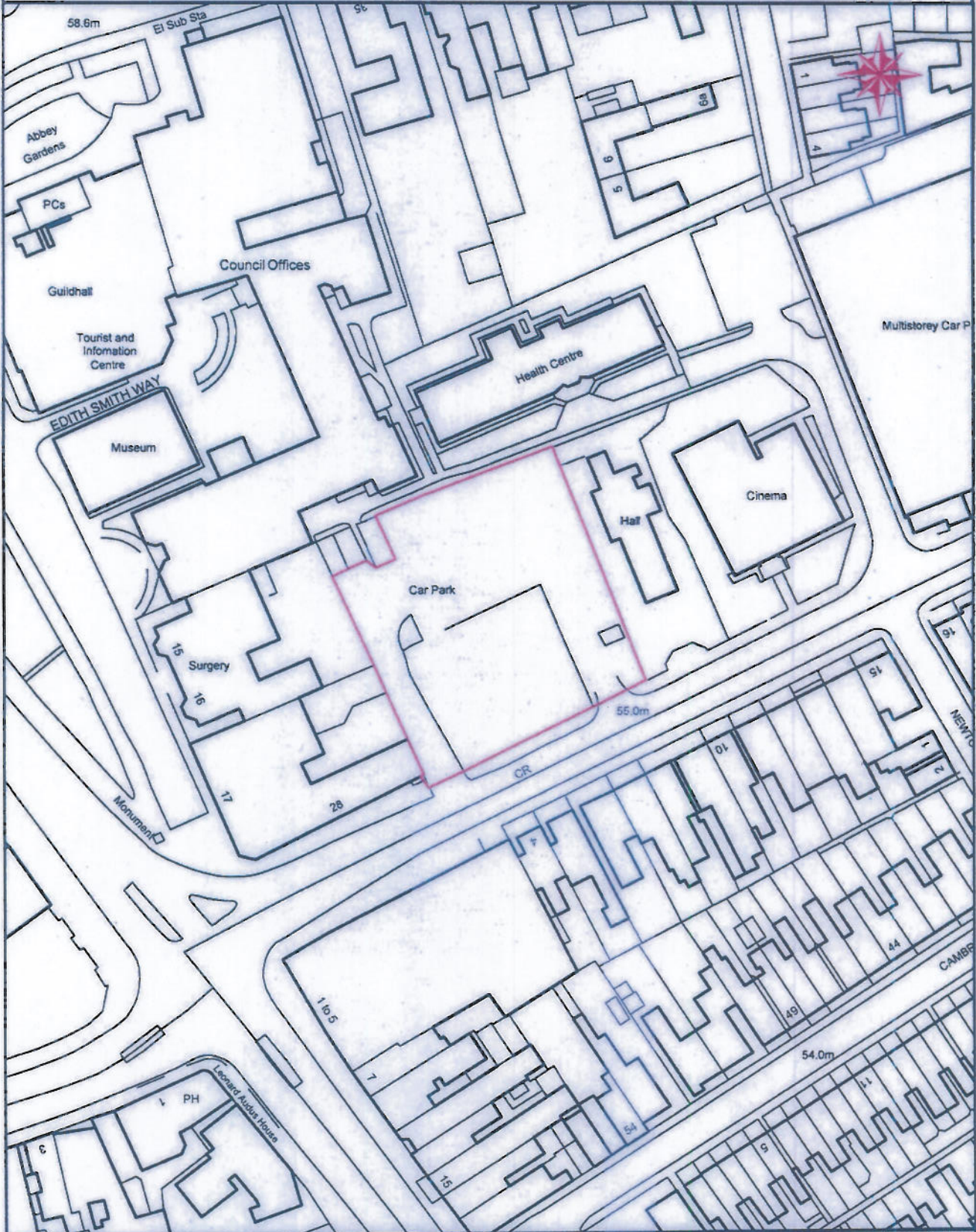



<b>Details</b>			<b>Rev No.</b>
Plotting in MapInfo made easier			
<b>Drawn by</b>	<b>Scale</b>	<b>Date</b>	
	1:1000	04/05/12	
<b>File Pathname / Project / Drawing No.</b>			

Based on the Ordnance Survey mapping with the permission of the Controller of Her Majesty's Stationery Office Crown copyright. Unauthorised reproduction infringes Crown copyright and may lead to prosecution or civil proceedings.

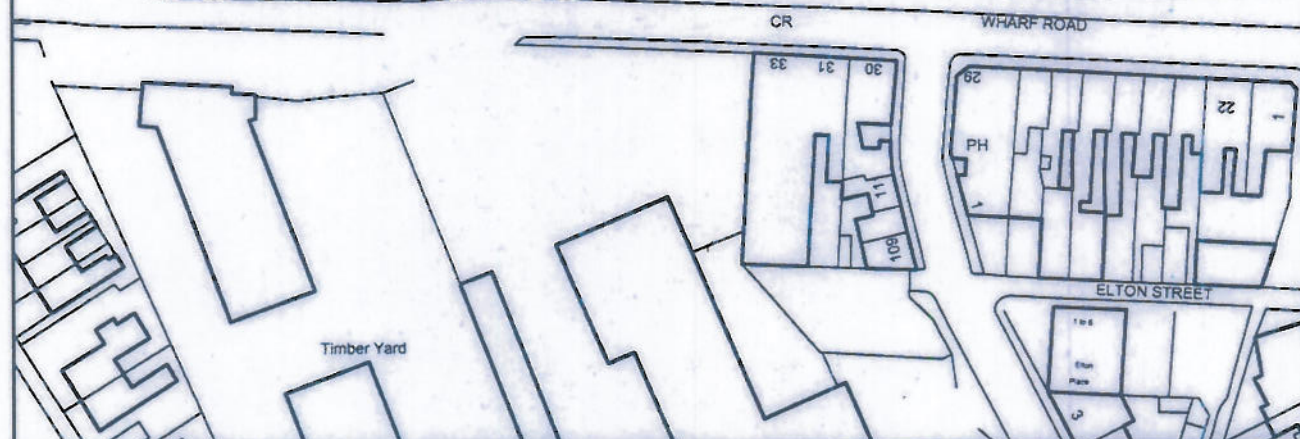
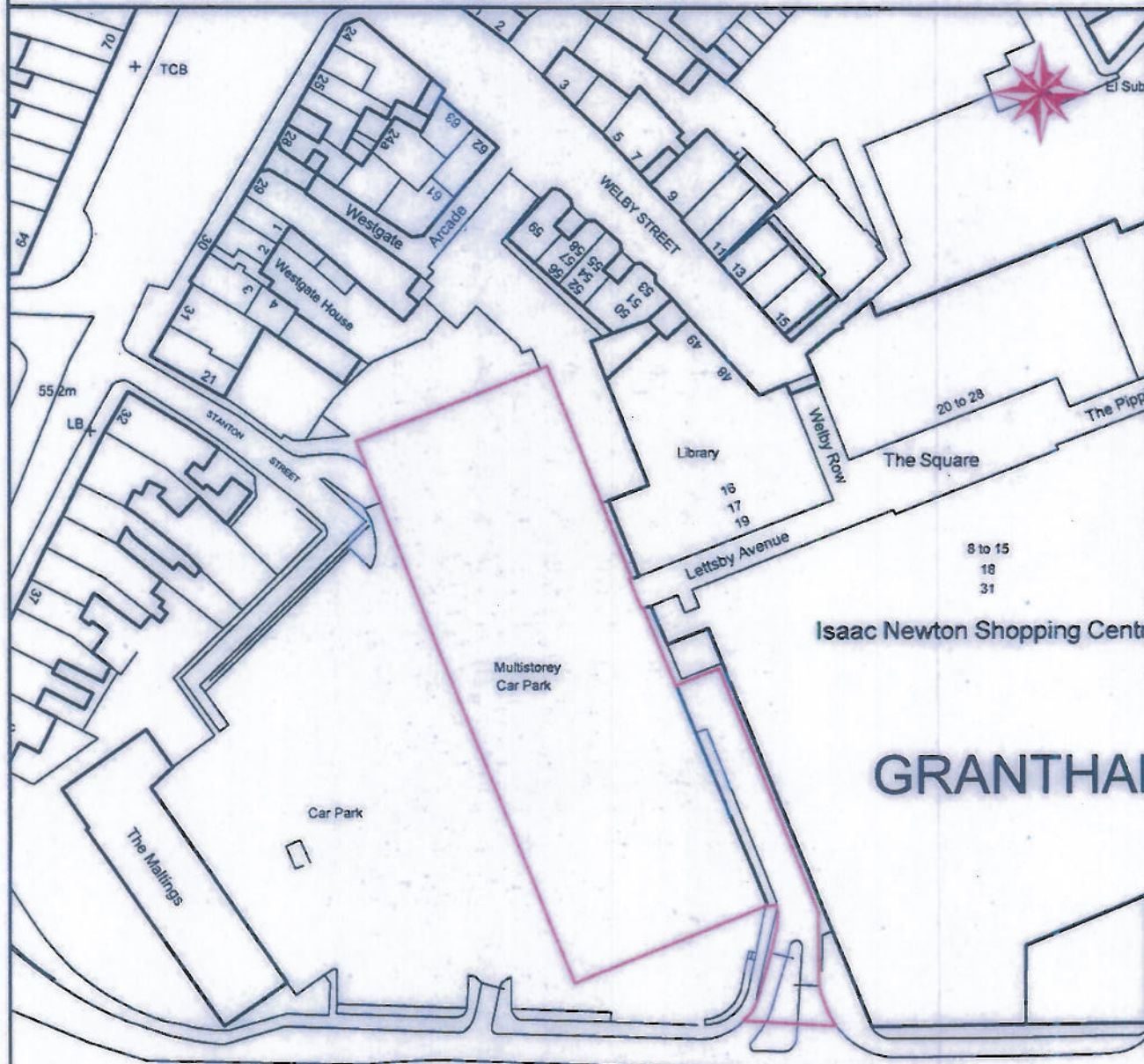
South Kesteven District Council 100018662  
**Aligned Assets Limited**  
 Links One, Links Business Centre  
 Old Woking Road, Old Woking  
 Surrey, GU22 8BF  
[www.aligned-assets.co.uk](http://www.aligned-assets.co.uk)

# ST. CATHERINES ROAD GRANTHAM



	<b>Details</b> Plotting in MapInfo made easier		<b>Rev No.</b> [ ]	Based on the Ordnance Survey mapping with the permission of the Controller of Her Majesty's Stationery Office Crown copyright. Unauthorised reproduction infringes Crown copyright and may lead to prosecution or civil proceedings.  South Kesteven District Council 100018852 Aligned Assets Limited Links One, Links Business Centre Old Woking Road, Old Woking Surrey, GU22 8BF  <a href="http://www.aligned-assets.co.uk">www.aligned-assets.co.uk</a>	
	<b>Drawn by</b> [ ]	<b>Scale</b> 1:1000	<b>Date</b> 04/05/12		<b>File Pathname / Project / Drawing No.</b> [ ]
	[ ]				[ ]

# WHARF ROAD GRANTHAM



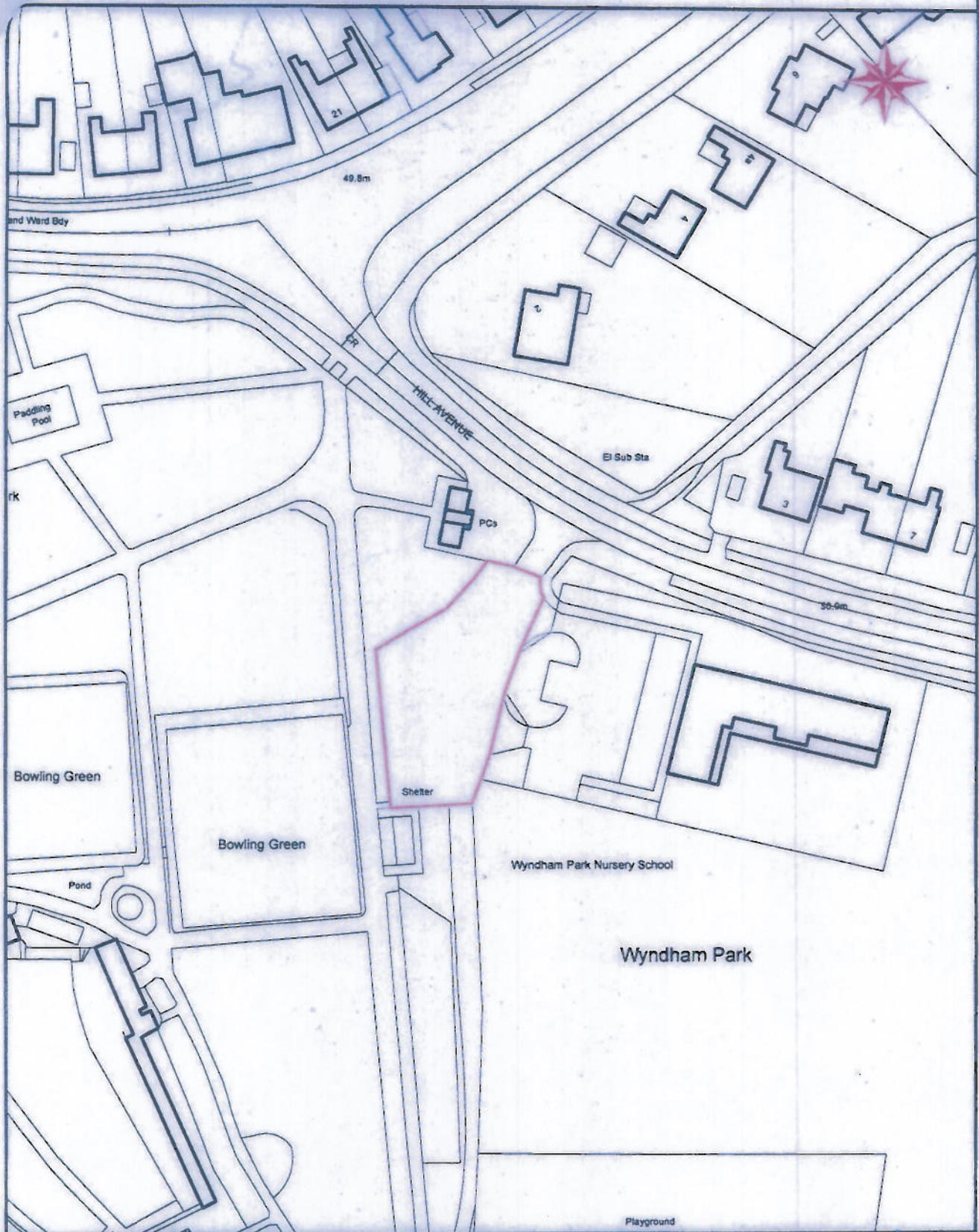
Details			Rev No.
Plotting in Mapinfo made easier			
Drawn by	Scale	Date	
	1:1000	04/05/12	
File Pathname / Project / Drawing No.			

Based on the Ordnance Survey mapping with the permission of the Controller of Her Majesty's Stationery Office Crown copyright. Unauthorised reproduction infringes Crown copyright and may lead to prosecution or civil proceedings.

South Kesteven District Council 100018652  
 Aligned Assets Limited  
 Links One, Links Business Centre  
 Old Woking Road, Old Woking  
 Surrey, GU22 8BF

[www.aligned-assets.co.uk](http://www.aligned-assets.co.uk)

PLAN A



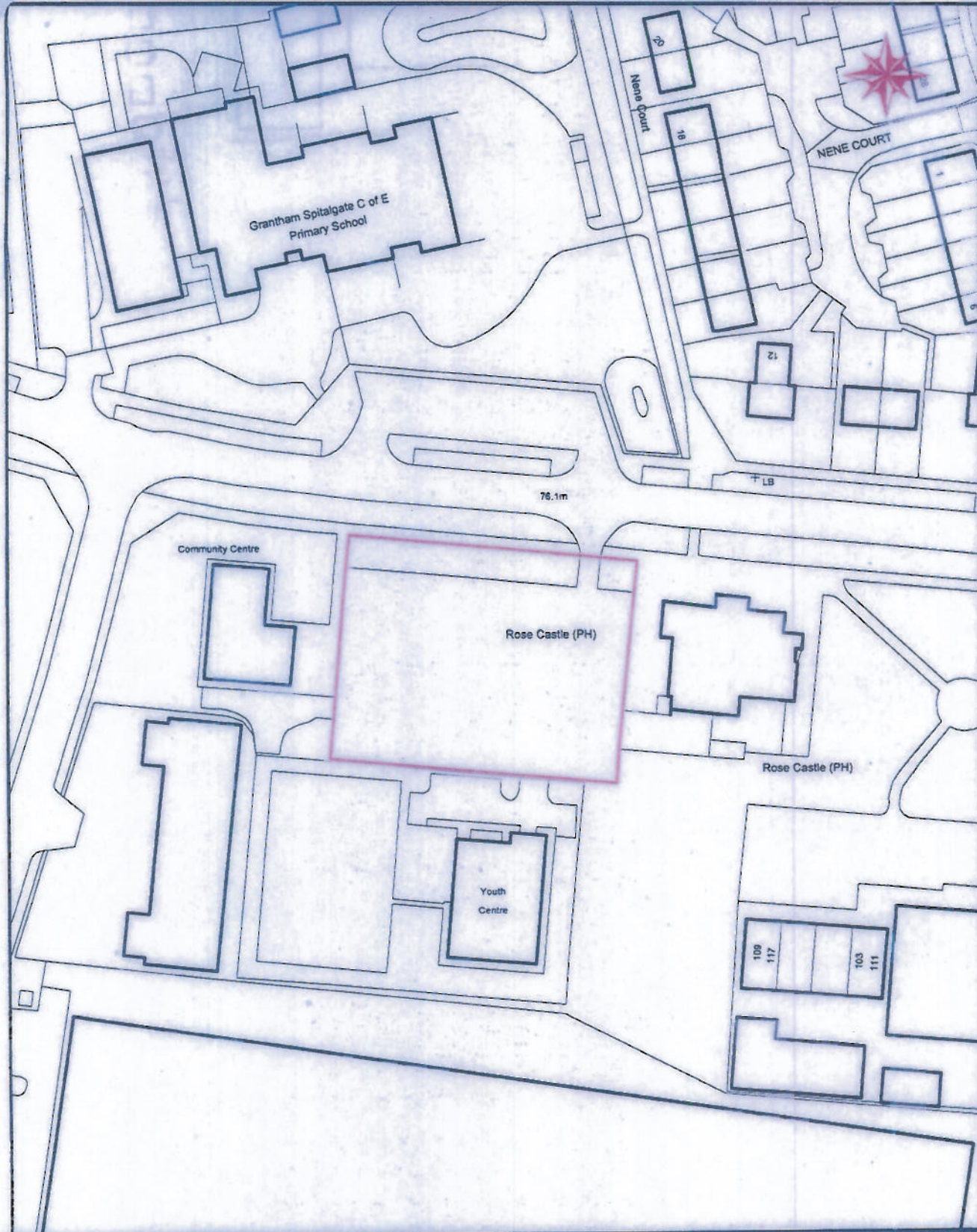
<b>Details</b>			Rev No.	Based on the Ordnance Survey mapping with the permission of the Controller of Her Majesty's Stationery Office Crown copyright. Unauthorised reproduction infringes Crown copyright and may lead to prosecution or civil proceedings.
Plotting in MapInfo made easier				
Drawn by	Scale	Date		South Kenton District Council 100018/32
Alice Clarke	1:1000	18/01/10		Aligned Assets Limited
File Pathname / Project / Drawing No.				Links One, Links Business Centre Old Woking Road, Old Woking Surrey, GU22 8BF
				<a href="http://www.aligned-assets.co.uk">www.aligned-assets.co.uk</a>

PLAN B



Details Plotting in MapInfo made easier			Rev No.	Based on the Ordnance Survey mapping with the permission of the Controller of Her Majesty's Stationery Office Crown copyright. Unauthorised reproduction infringes Crown copyright and may lead to prosecution or civil proceedings.
Drawn by Alice Clarke	Scale 1:1000	Date 18/01/10		South West Devon District Council 10001862 Aligned Assets Limited Links One, Links Business Centre Old Woking Road, Old Woking Surrey, GU22 8BF www.aligned-assets.co.uk
File Pathname / Project / Drawing No.				

PLAN C

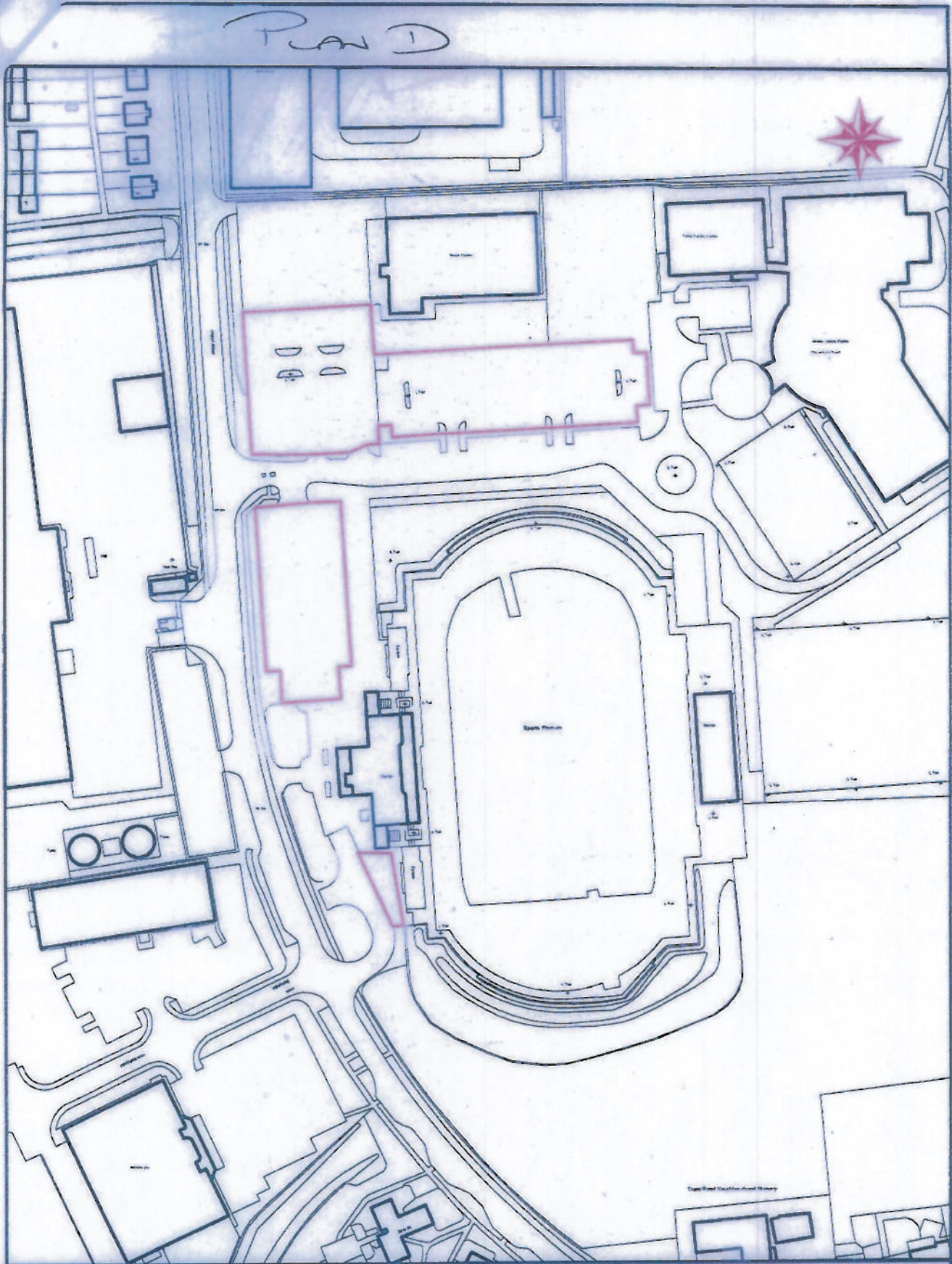


<b>Details</b>			<b>Rev No.</b>		
Plotting in Mapinfo made easier					
<b>Drawn by</b>	<b>Scale</b>	<b>Date</b>			
Alice Clarke	1:1000	18/01/10			
<b>File Pathname / Project / Drawing No.</b>					


Based on the Ordnance Survey mapping with the permission of the Controller of Her Majesty's Stationery Office Crown copyright. Unauthorised reproduction infringes Crown copyright and may lead to prosecution or civil proceedings.

South West London District Council 1000186/2  
 Planning Assets Limited  
 Links One, Links Business Centre  
 Old Woking Road, Old Woking  
 Surrey, GU22 8BF  
[www.links-estate.co.uk](http://www.links-estate.co.uk)

PAN D



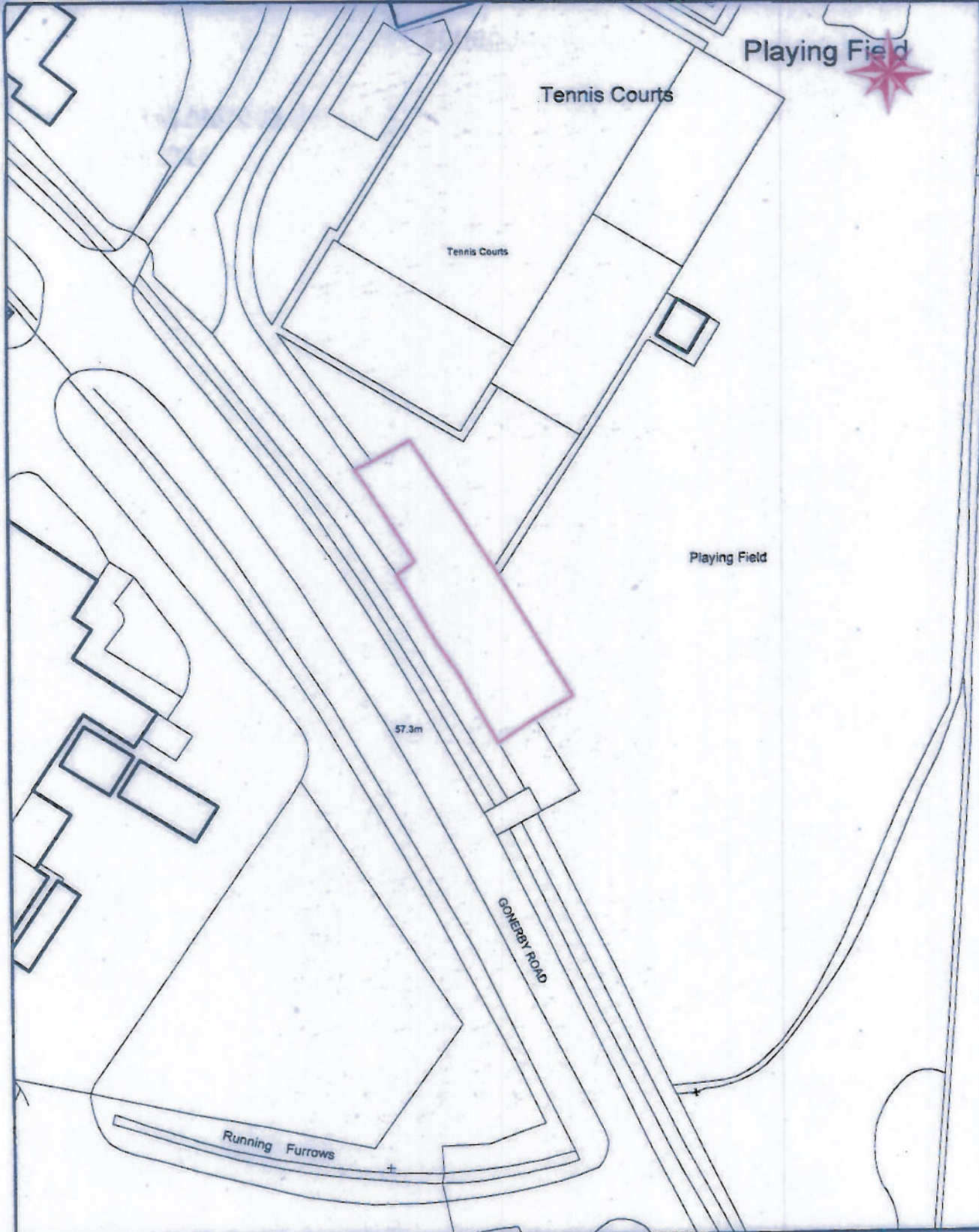
Details			Rev No.
Plotting in MapInfo made easier			
Drawn by	Scale	Date	
Alice Clarke	1:1000	18/01/10	
File Pathname / Project / Drawing No.			

Based on the Ordnance Survey mapping with the permission of the Controller of Her Majesty's Stationery Office Crown copyright. Unauthorised reproduction infringes Crown copyright and may lead to prosecution or civil proceedings.

South Kingston District Council 100018052  
Signed Assets Limited  
Links One, Links Business Centre  
Old Woking Road, Old Woking  
Surrey, GU22 8BF

[www.signed-assets.co.uk](http://www.signed-assets.co.uk)

Plan E



Details			Rev		
Plotting in MapInfo made easier			No.		
Drawn by	Scale	Date			
Alice Clarke	1:1000	18/01/10			
File Pathname / Project / Drawing No.					

Based on the Ordnance Survey mapping with the permission of the Controller of Her Majesty's Stationery Office Crown copyright. Unauthorised reproduction infringes Crown copyright and may lead to prosecution or civil proceedings.

South West Devon District Council 100018052  
 Aligned Assets Limited  
 Links One, Links Business Centre  
 Old Woking Road, Old Woking  
 Surrey, GU22 8BF  
[www.aligned-assets.co.uk](http://www.aligned-assets.co.uk)